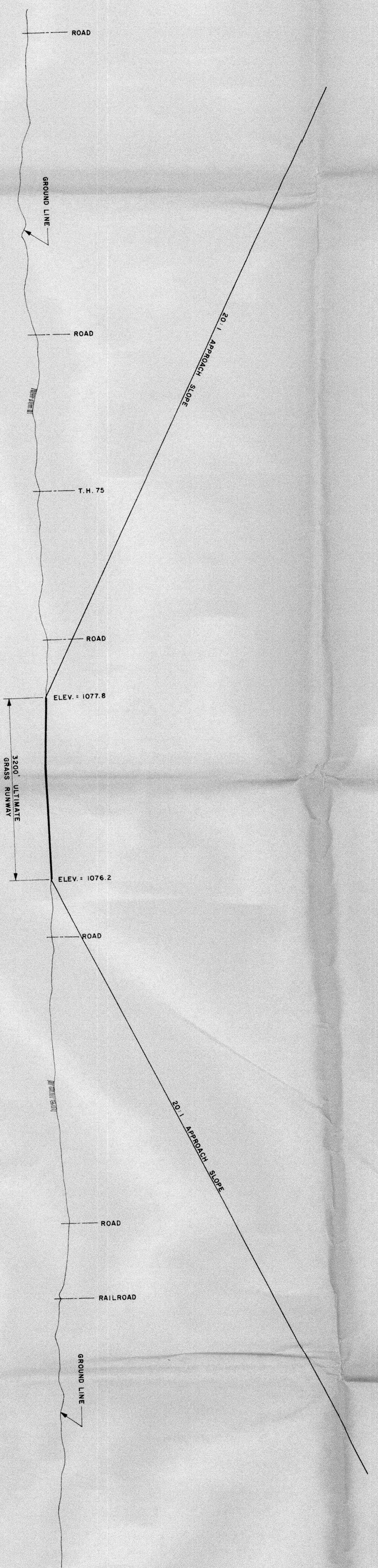


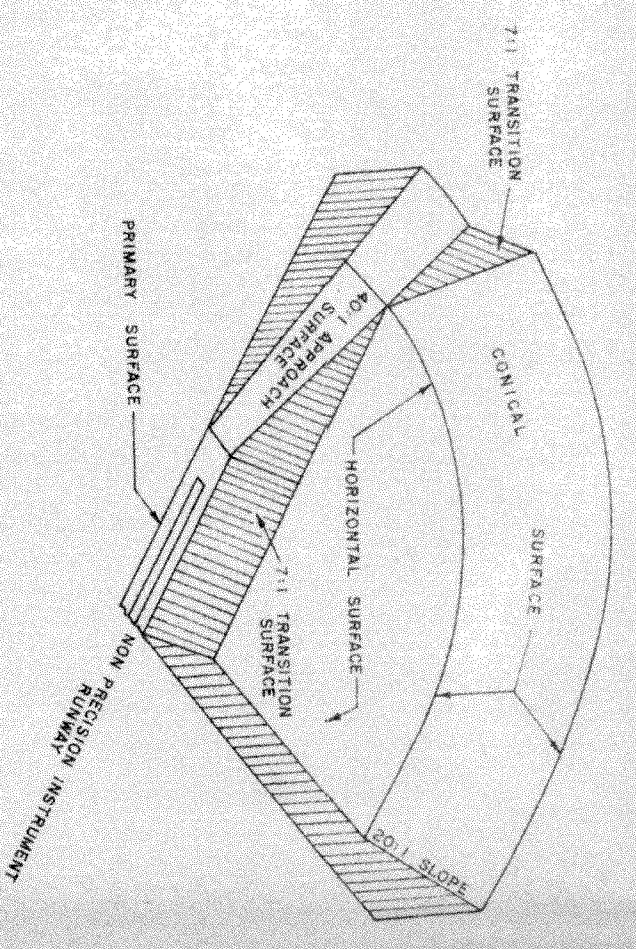
APPROACH TO RUNWAY 13

APPROACH TO RUNWAY 31



APPROACH TO RUNWAY 08

APPROACH TO RUNWAY 26



PERSPECTIVE VIEW SHOWING
IMAGINARY SURFACES

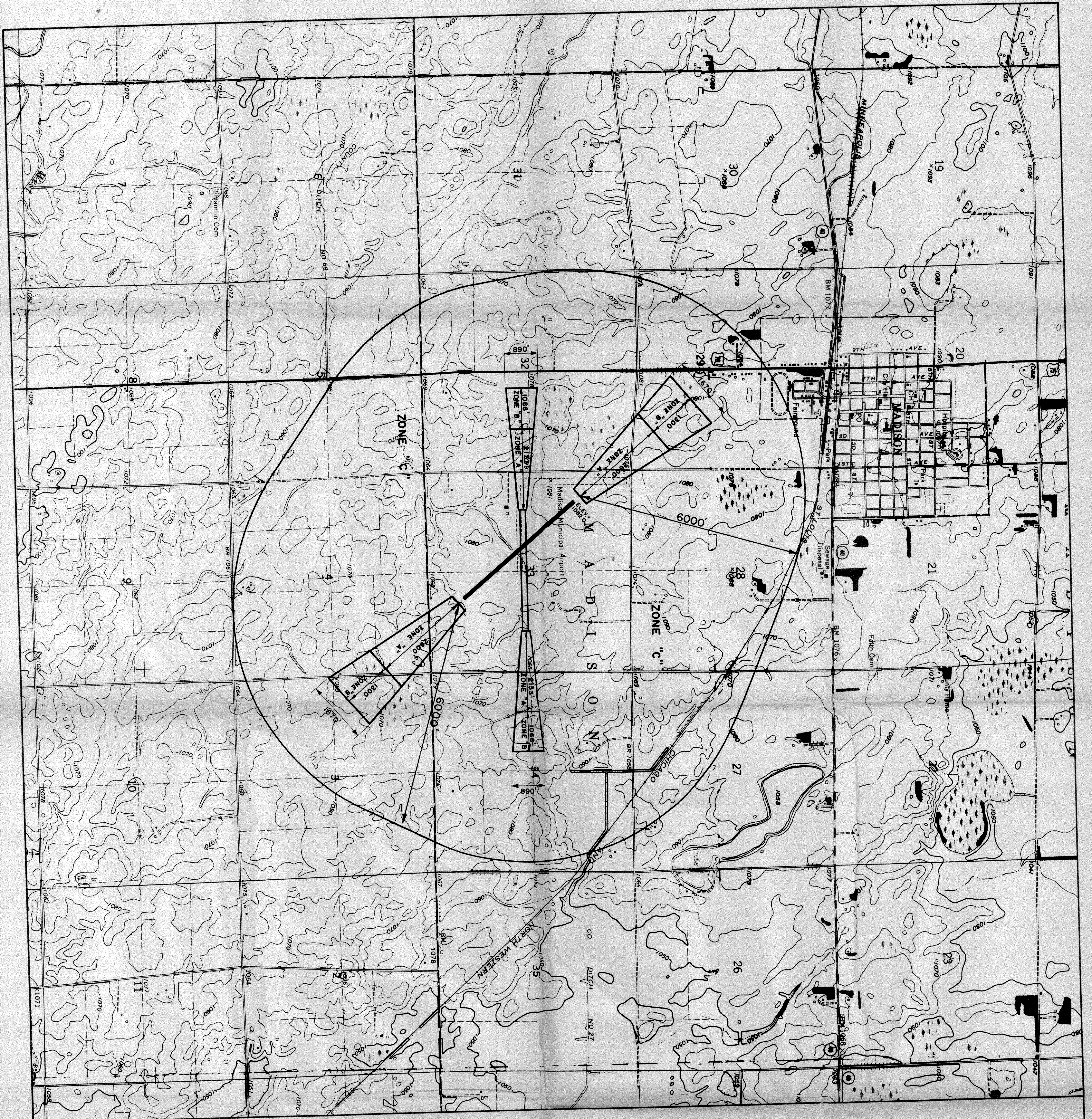
AIRPORT ZONING PLAN

AIRSPACE CROSS SECTIONS

**DAWSON MADISON LAC QUI PARLE
COUNTY AIRPORT**

DATE: FEB. 1, 1978	
BY	REVISIONS

THOMAS N. RODEBERG
CONSULTING CIVIL ENGINEER
MONTEVIDEO, MINNESOTA

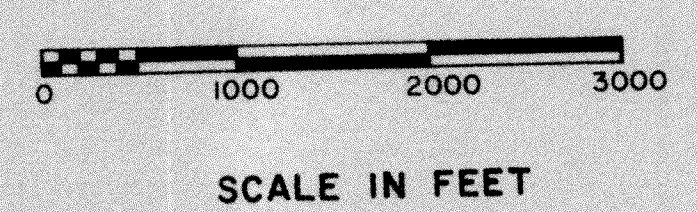



NOTES:

1. TOPOGRAPHIC CONTOUR INTERVALS ARE 10'. DATUM IS MEAN SEA LEVEL ELEVATION.
2. EXISTING TOPOGRAPHIC SYMBOLS ARE THOSE USED BY THE U.S. GEOLOGICAL SURVEY.

LEGEND

- ULTIMATE RUNWAY (PAVED)
- AERIAL CONTOURS
- ZONE BOUNDARY
- TOPOGRAPHIC CONTOURS
- SECTION LINES

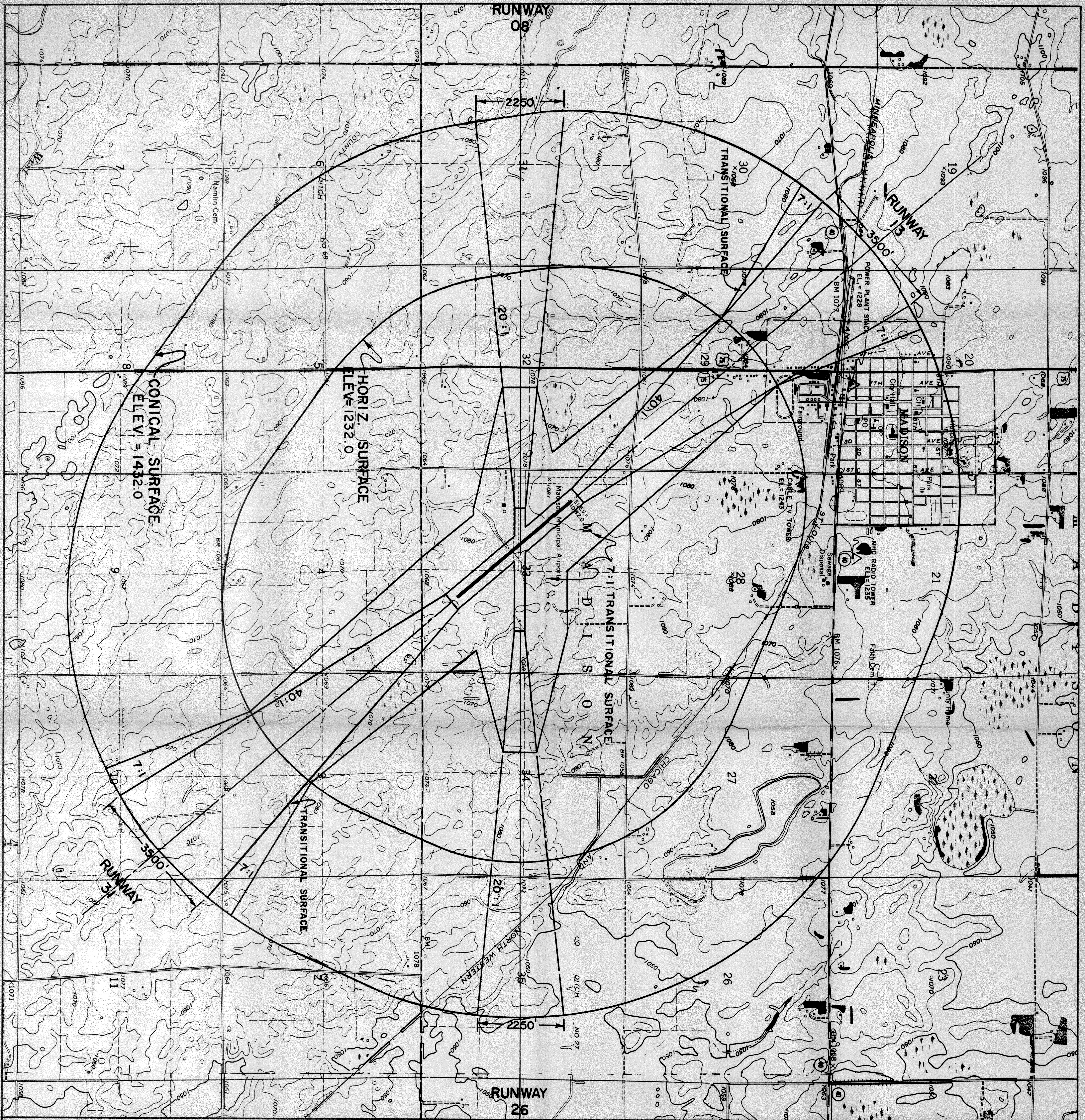


AIRPORT ZONING PLAN
LAND USE SAFETY ZONING MAP

DATE: FEB. 1, 1978		
BY	DATE	CHANGE
		REVISIONS

THOMAS N. RODEBERG
CONSULTING CIVIL ENGINEER
MONTEVIDEO, MINN.

DAWSON MADISON LAC QUI PARLE
COUNTY AIRPORT

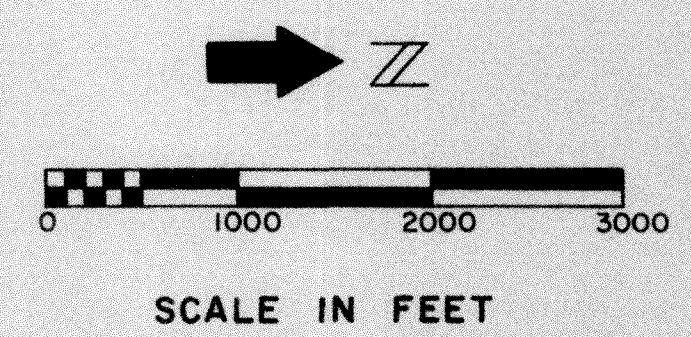


NOTES:

1. TOPOGRAPHIC CONTOUR INTERVALS ARE 10'. DATUM IS MEAN SEA LEVEL ELEVATION.
2. THE AERIAL CONTOURS ILLUSTRATE THE HEIGHT LIMITATIONS WITHIN EACH ZONE.
3. A SLOPE, SUCH AS 40:1, EXPRESSES THE HORIZONTAL DISTANCE OF 40 FEET TO THE VERTICAL DISTANCE OF 1 FOOT.
4. EXISTING TOPOGRAPHIC SYMBOLS ARE THOSE USED BY THE U.S. GEOLOGICAL SURVEY.
5. IN THOSE AREAS WHERE EXISTING TERRAIN OR TREES PENETRATE ONE OR MORE OF THE IMAGINARY SURFACES THE HEIGHT OF STRUCTURES SHALL BE RESTRICTED ONLY TO THE HEIGHT OF THE TREE CANOPY WHICH PROVIDES A NATURAL SHIELD TO THE STRUCTURE.

LEGEND

- ULTIMATE RUNWAY (PAVED)
- AERIAL CONTOURS
- ZONE BOUNDARY
- TOPOGRAPHIC CONTOURS
- SECTION LINES

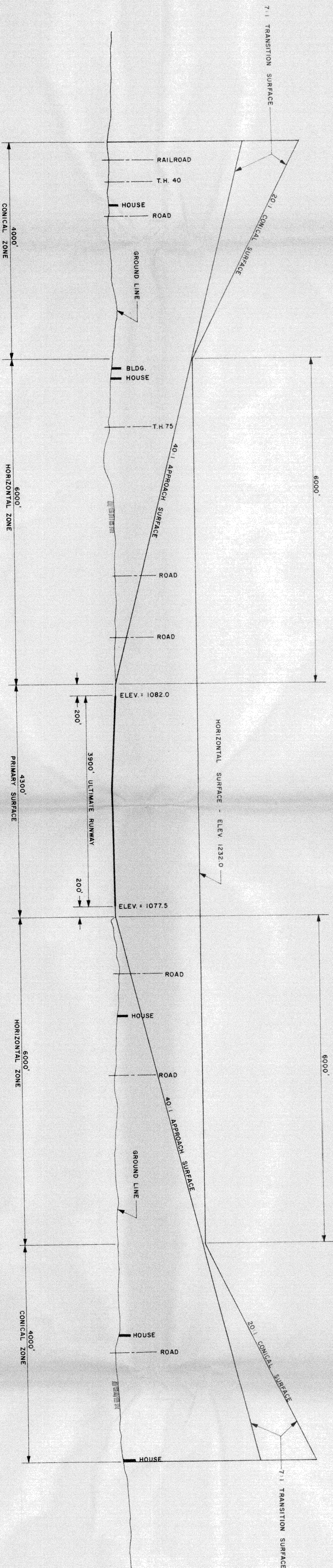


AIRPORT ZONING PLAN
AIRSPACE ZONING MAP

DATE: FEB. 1, 1978		
BY	DATE	CHANGE
REVISIONS		

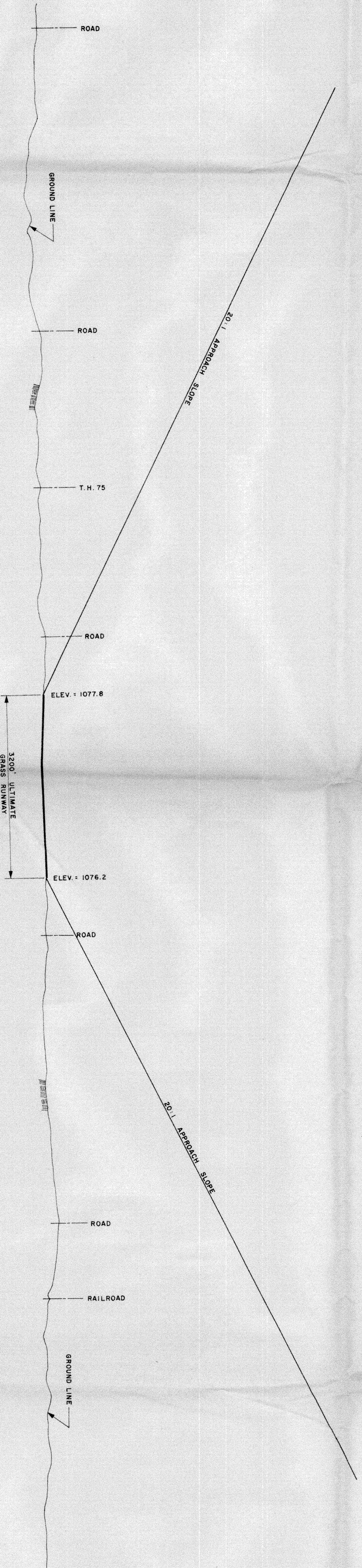
THOMAS N. RODEBERG
CONSULTING CIVIL ENGINEER
MONTEVIDEO, MINNESOTA

DAWSON MADISON LAC QUI PARLE
COUNTY AIRPORT



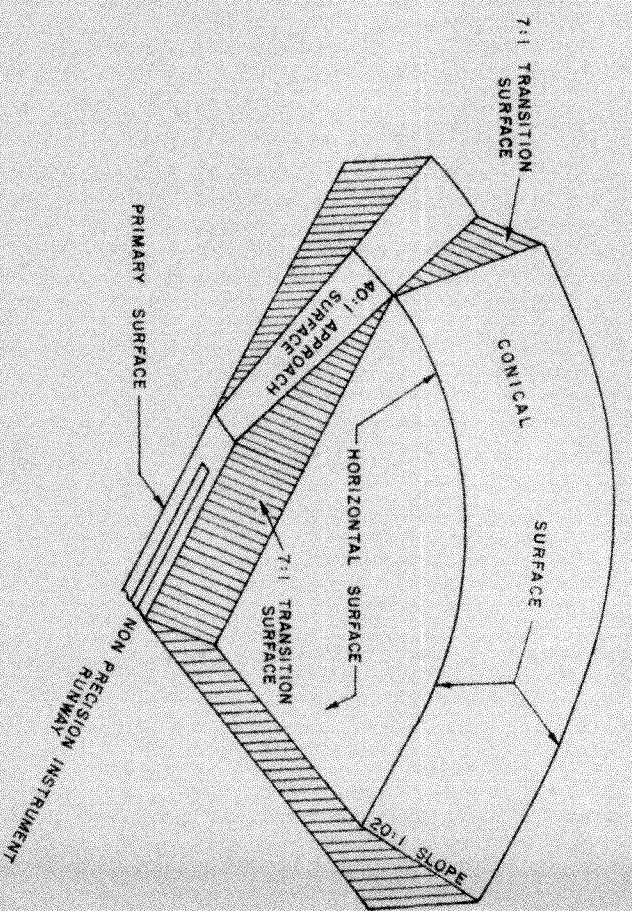
APPROACH TO RUNWAY 13

APPROACH TO RUNWAY 31



APPROACH TO RUNWAY 08

APPROACH TO RUNWAY 26



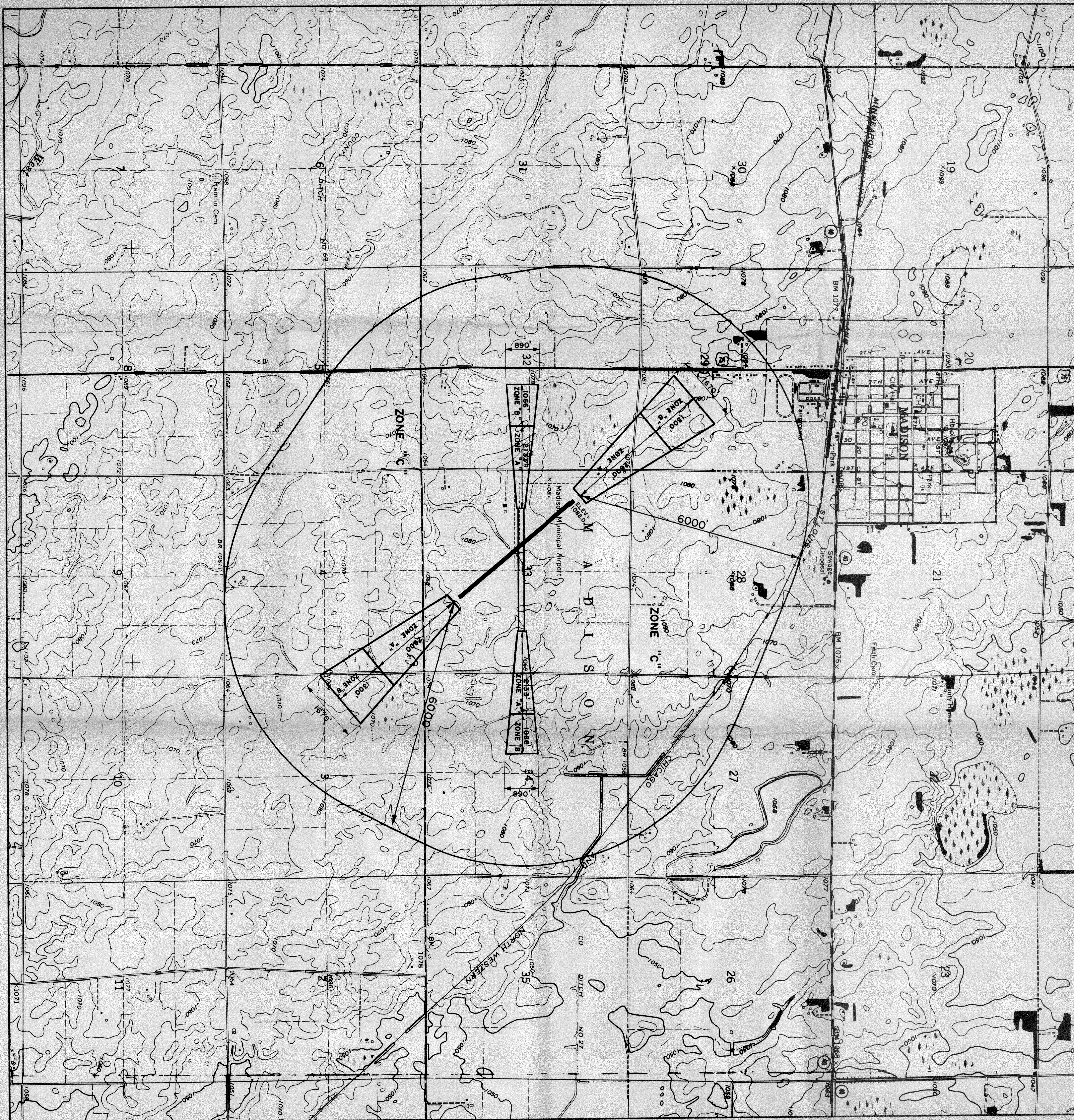
PERSPECTIVE VIEW SHOWING
IMAGINARY SURFACES

AIRPORT ZONING PLAN
AIRSPACE CROSS SECTIONS

DATE: FEB. 1, 1978	
BY	DATE
REVISIONS	
	CHANGE

THOMAS N. RODEBERG
CONSULTING CIVIL ENGINEER
MONTEVIDEO, MINNESOTA

**DAWSON MADISON LAC QUI PARLE
COUNTY AIRPORT**

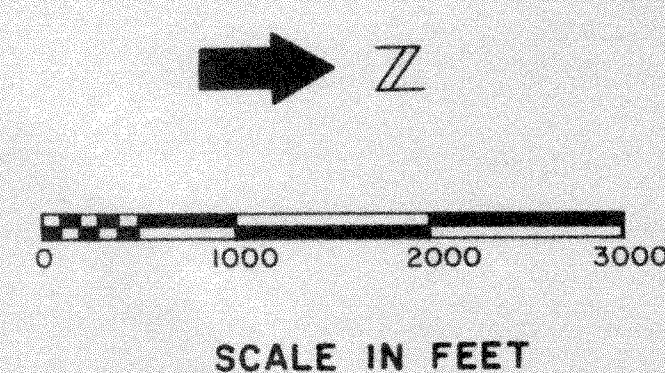


NOTES:

1. TOPOGRAPHIC CONTOUR INTERVALS ARE 10'. DATUM IS MEAN SEA LEVEL ELEVATION.
2. EXISTING TOPOGRAPHIC SYMBOLS ARE THOSE USED BY THE U.S. GEOLOGICAL SURVEY.

LEGEND

- ULTIMATE RUNWAY (PAVED)
- AERIAL CONTOURS
- ZONE BOUNDARY
- TOPOGRAPHIC CONTOURS
- SECTION LINES



AIRPORT ZONING PLAN
LAND USE SAFETY ZONING MAP

DATE: FEB. 1, 1978		
BY	DATE	CHANGE
		REVISIONS

THOMAS N. RODEBERG
CONSULTING CIVIL ENGINEER
MONTEVIDEO, MINN.

DAWSON MADISON LAC QUI PARLE
COUNTY AIRPORT